


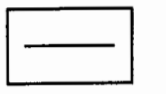



THE PLAN SHOWS LAYOUT IN THE NAME OF
"SRI RAMACHANDRA NAGAR"
 AT R.S.NO. 20/11, 30/1pt,30/4pt
 IN THIRUKANCHI REVENUE VILLAGE
 VILLIANUR COMMUNE
 PUDUCHERRY DISTRICT.

ALL DIMENSION ARE IN METRE
 SCALE: 1:500

Reference:

	Sold Plot		Road Portion
	Unsold Plot		F- line
	Sub - Div. Line		

LAYOUT AREA DETAILS

Total Layout area in sq.m	14878
Sold Plot area in sq.m	92.9
Unsold Plot area in sq.m	13262
Total Road Area in sq.m	1523
10% OSR Required in sq.m	1326.2
Total	14878 sq.m

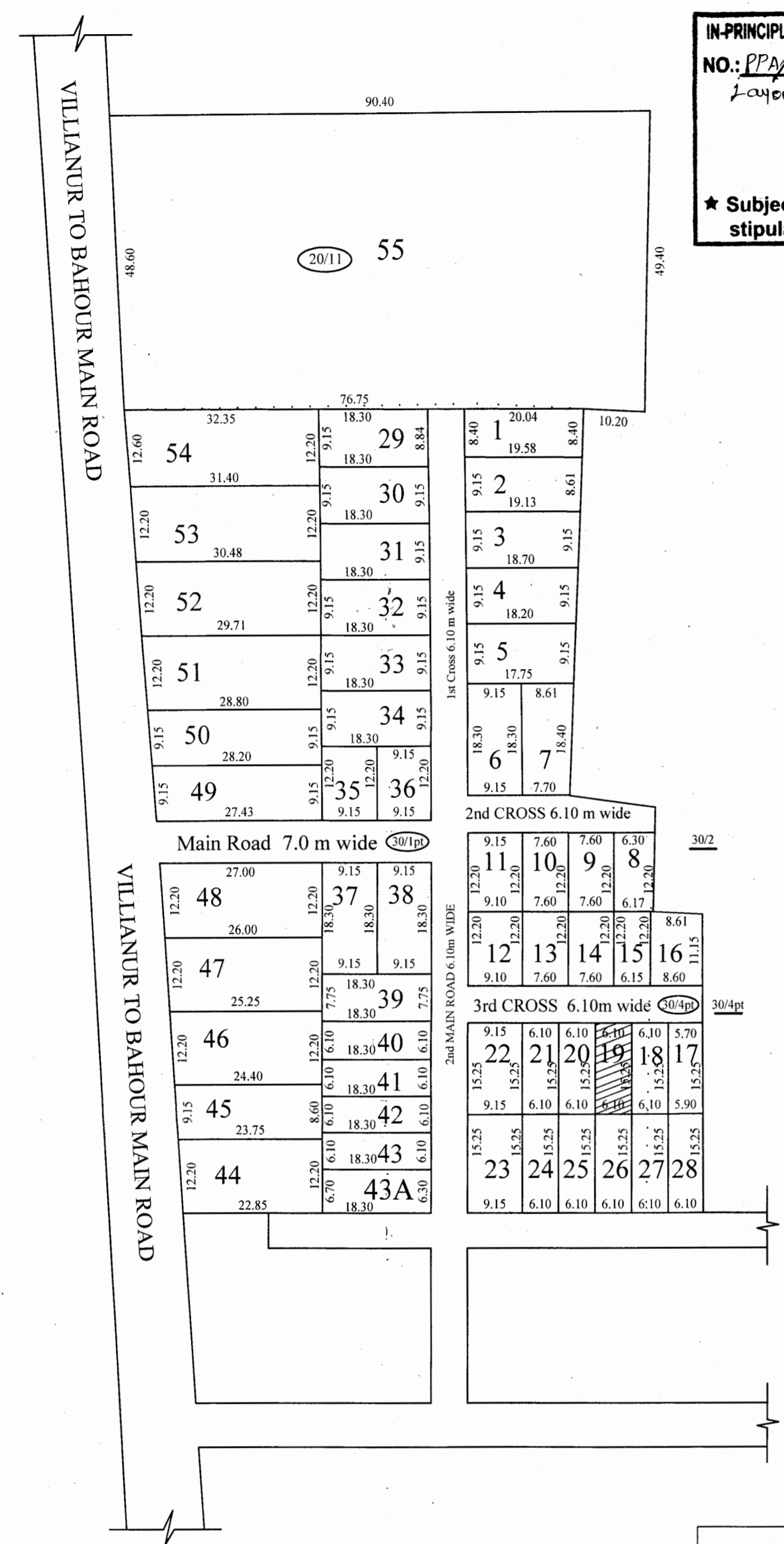
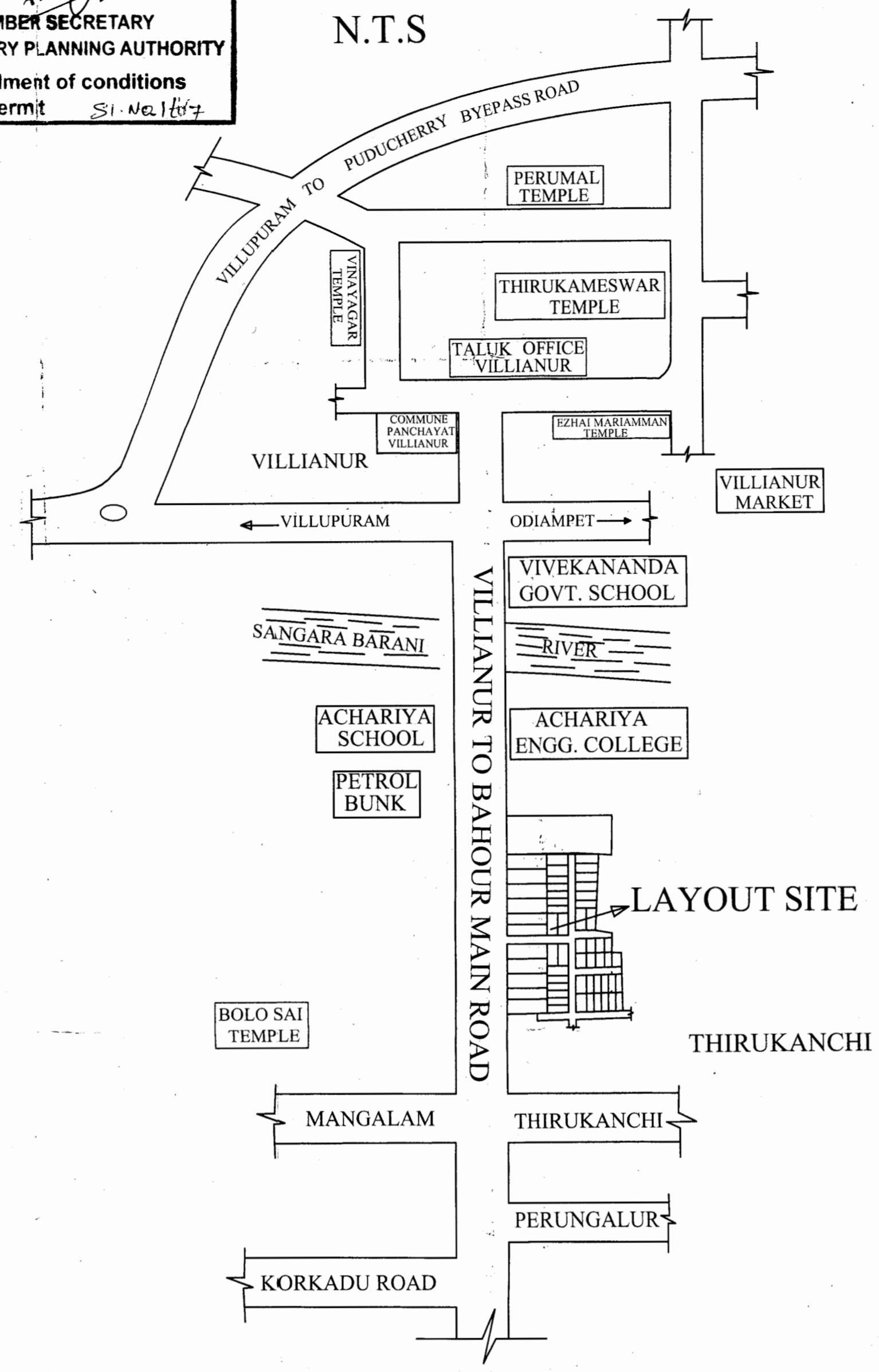
OWNER
Vishnu Raman

ENGINEER:
Vishnu Raman
 VISHNU RAMAN, B. E.,
 REGISTERED ENGINEER
 Licence No: 182/PPA/95-98
 4, Nines Cross, Engg Nagar
 PONDICHERRY - 605 011

APPROVED BY:

IN-PRINCIPLE LAYOUT FRAME WORK APPROVAL ISSUED VIDE
 NO.: PPA/463/330/IC DATED: 25 JAN 2019
 Layout/JP-APP/2019
Signature
 MEMBER SECRETARY
 PUDUCHERRY PLANNING AUTHORITY
 ★ Subject to the fulfilment of conditions stipulated in the permit

KEY PLAN
 N.T.S



R.S.NO.	PATTA NO.	EXT.AS PER SETTLEMENT Ha.A.Ca	EXT.PURCHASED & LAYOUT AREA SQ.M
20/11	461	00.44.00	4400
30/1	461	01.37.00	10075
30/4	648	00.61.00	441
Total		02.42.00	14916

SOLD PLOT	
PLOT NO	EXTENT SQ.M
19	92.9

UNSOLD PLOTS					
PLOT NO	EXTENT SQ.M	PLOT NO	EXTENT SQ.M	PLOT NO	EXTENT SQ.M
1	166.0	17	88.2	43A	120.0
2	171.8	18,20, 21	92.9	44	284.4
3	172.8	22&23	139.4	45	213.0
4	168.6	24 to 27	92.9	46	303.0
5	164.5	28	91.7	47	313.2
6	167.3	29	164.5	48	323.4
7	149.1	30 to 34	167.3	49	254.4
8	76.2	35&36	111.5	50	260.7
9&10	92.9	37&38	167.3	51	356.9
11&12	111.5	39	142.2	52	367.1
13 to 14	92.9	40&41	111.5	53	377.3
15	74.3	42	111.5	54	395.0
16	99.5	43	111.5	55	4434
		Total			13262 sq.m

