

VILLAGE : ARIANKUPPAM (43)

ARIANKUPPAM REVENUE VILLAGE

LEGEND REFERENCE

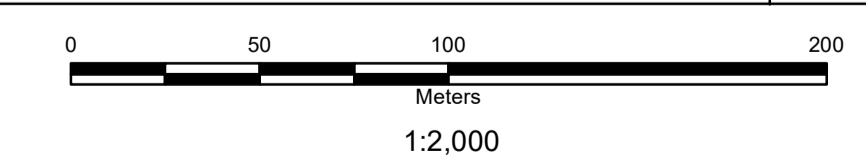
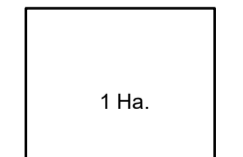
- PUDUCHERRY PLANNING AREA BOUNDARY
- COMMUNE BOUNDARY
- MUNICIPAL BOUNDARY
- WARD BOUNDARY
- VILLAGE BOUNDARY
- CONURBATION BOUNDARY
- TSS BLOCK BOUNDARY
- TSS BLOCK BOUNDARY
- WARD & BLOCK NUMBER
- SURVEY BOUNDARY / NUMBER
- TOWN SURVEY BOUNDARY / NUMBER
- EXISTING ROAD
- PROPOSED ROAD
- RAILWAY LINE
- PROPOSED RAILWAY LINE
- HIGH TIDE LINE
- LOW TIDE LINE
- CRZ 200M LINE / 500M LINE
- ASI BUFFER 100M / 200M

EXISTING & PROPOSED LAND USE

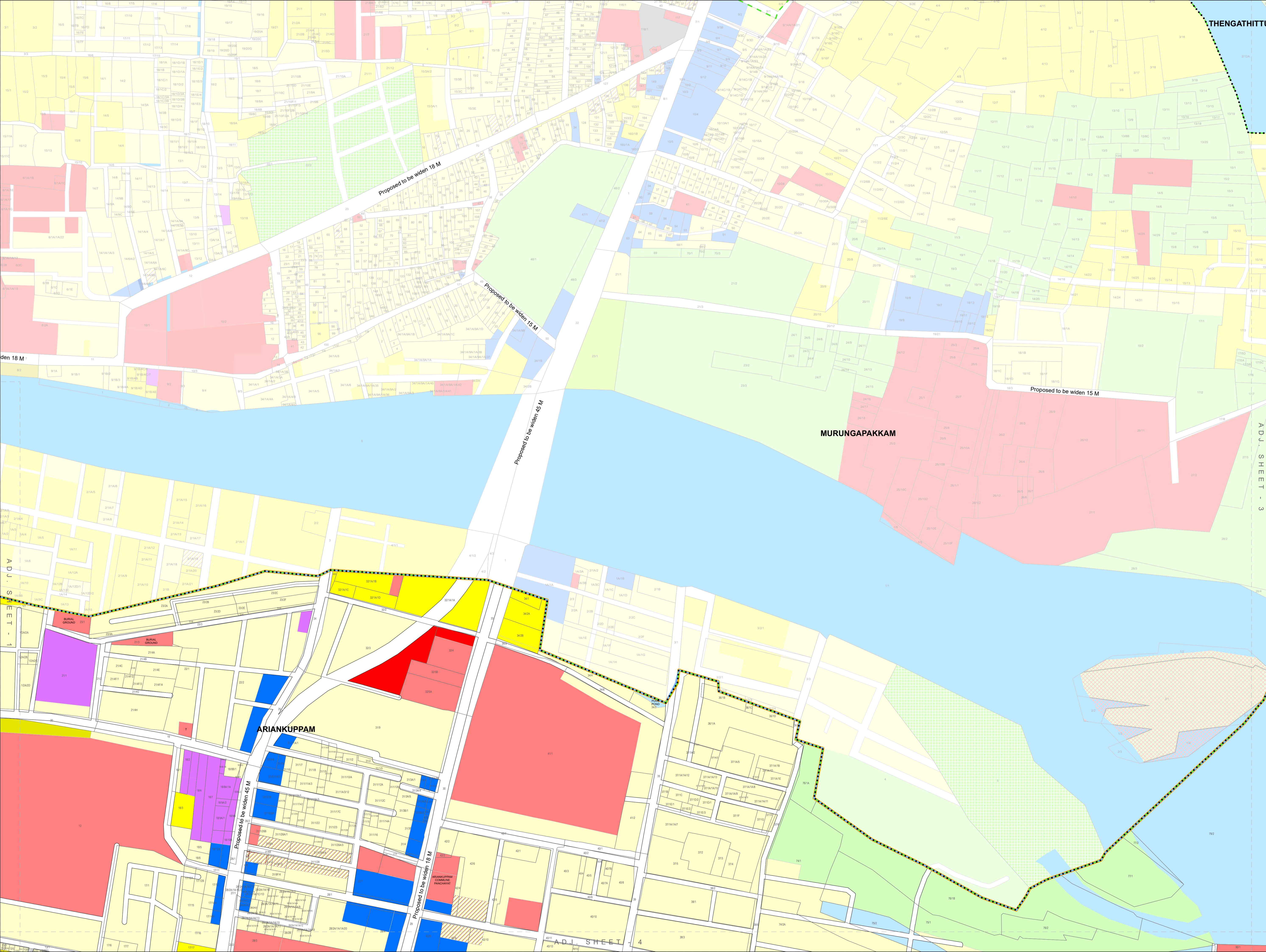
- [LEVEL - I]
- RESIDENTIAL
 - INFORMAL RESIDENTIAL ZONE
 - COMMERCIAL
 - INDUSTRY
 - PUBLIC & SEMI PUBLIC
 - MIXED RESIDENTIAL ZONE
 - MIXED COMMERCIAL ZONE
 - MIXED INDUSTRIAL USE ZONE
 - RECREATIONAL/TOURISM ZONE
 - TRANSPORTATION AND COMMUNICATION
 - AGRICULTURE
 - PROTECTIVE AND UNDEVELOPED USE ZONE

NOTE :
The proposed Railway Alignment shown in the map is tentative. It is subject to change as per Transport Department, Railway Board & Govt. of Puducherry.

NOTE :
Refer indicative text for detailed land use clarification of Level-II .



1:2,000



den 18 M

ADJ. SHEET - 1

ARIANKUPPAM

MURUGAPAKKAM

ADJ. SHEET - 3

ADJ. SHEET - 4