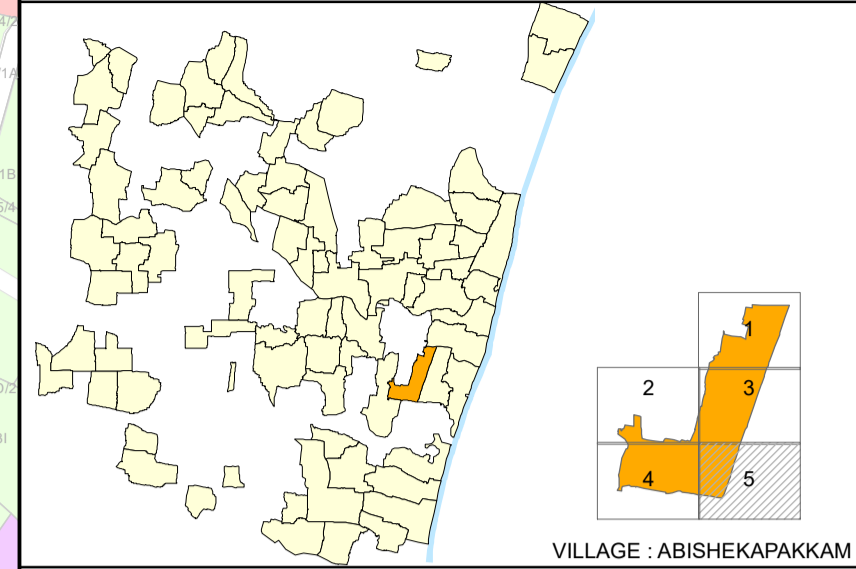


**COMPREHENSIVE DEVELOPMENT PLAN
FOR PUDUCHERRY PLANNING AREA**

PROPOSED LAND USE MAP - 2036

ARIANKUPPAM COMMUNE PANCHAYAT



ABISHEKAPPAIKAM REVENUE VILLAGE

LEGEND REFERENCE

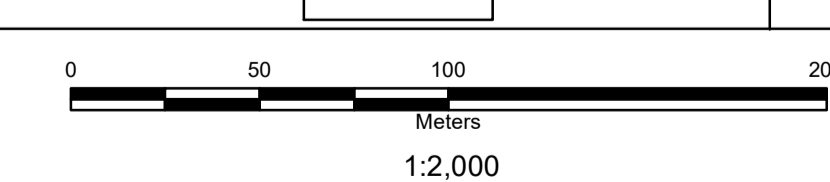
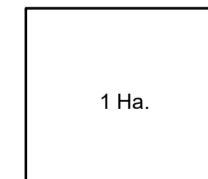
- PUDUCHERRY PLANNING AREA BOUNDARY
- COMMUNE BOUNDARY
- MUNICIPAL BOUNDARY
- WARD BOUNDARY
- VILLAGE BOUNDARY
- CONURBATION BOUNDARY
- TSS BLOCK BOUNDARY
- TSS WARD BOUNDARY
- A1 WARD & BLOCK NUMBER
- SURVEY BOUNDARY / NUMBER
- TOWN SURVEY BOUNDARY / NUMBER
- EXISTING ROAD
- PROPOSED ROAD
- RAILWAY LINE
- PROPOSED RAILWAY LINE
- HIGH TIDE LINE
- LOW TIDE LINE
- CRZ 200M LINE / 500M LINE
- ASI BUFFER 100M / 200M

EXISTING & PROPOSED LAND USE

- [LEVEL - I]
- RESIDENTIAL
 - INFORMAL RESIDENTIAL ZONE
 - COMMERCIAL
 - INDUSTRY
 - PUBLIC & SEMI PUBLIC
 - MIXED RESIDENTIAL ZONE
 - MIXED COMMERCIAL ZONE
 - MIXED INDUSTRIAL USE ZONE
 - RECREATIONAL/TOURISM ZONE
 - TRANSPORTATION AND COMMUNICATION
 - AGRICULTURE
 - PROTECTIVE AND UNDEVELOPED USE ZONE

NOTE :
The proposed Railway Alignment shown in the map is tentative. It is subject to change as per Transport Department, Railway Board & Govt. of Puducherry.

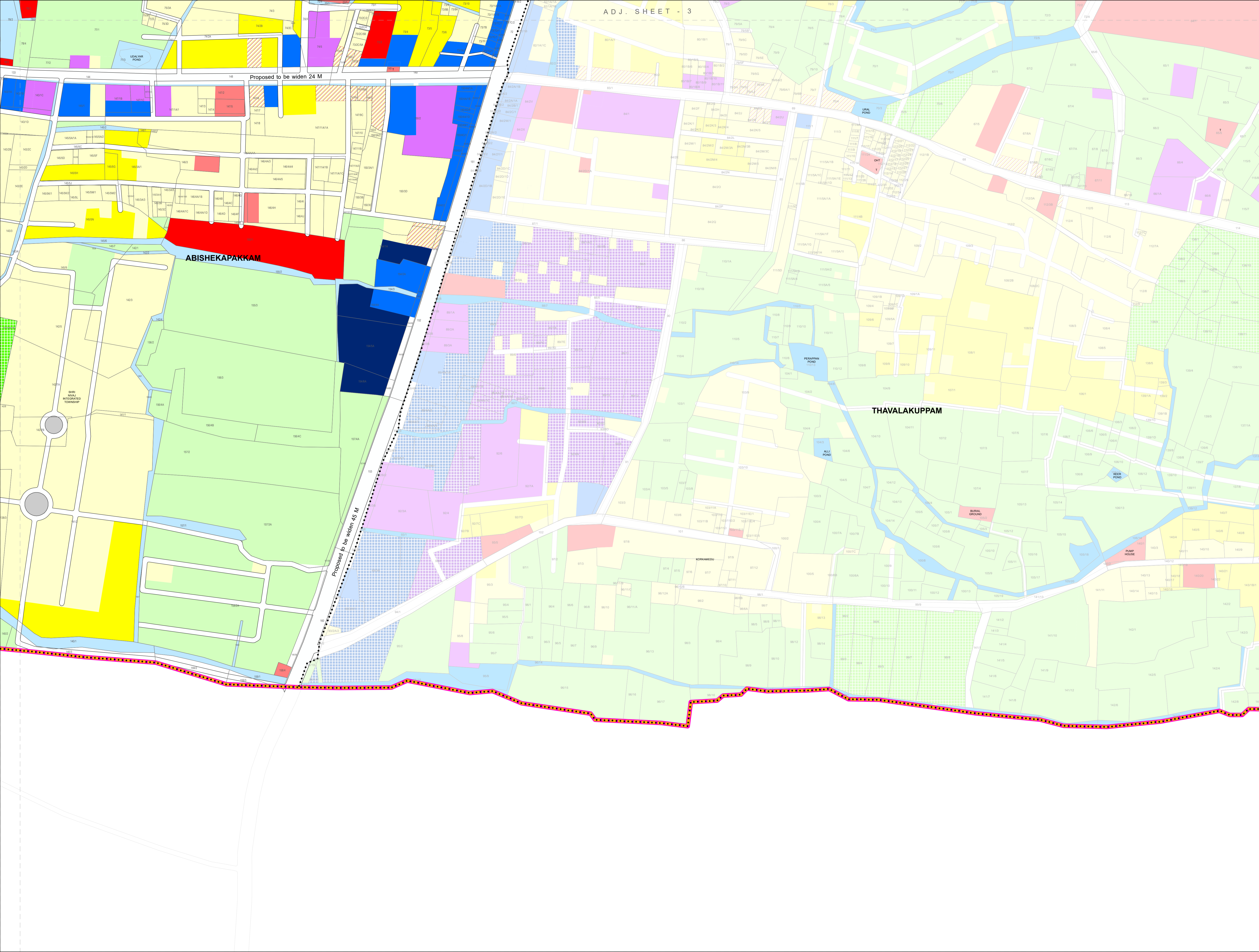
NOTE :
Refer indicative text for detailed land use clarification of Level-II .



PPA PUDUCHERRY PLANNING AUTHORITY

SIGNATURE: _____ DATE : _____

JUNIOR TOWN PLANNER _____ MEMBER SECRETARY _____



ADJ. SHEET - 3

Proposed to be widen 24 M

Proposed to be widen 45 M

ABISHEKAPPAIKAM

THAVALAKUPPAM

SHRI NIKU INTEGRATED TOWNSHIP

YORKANEDU

SURIAL GROUND

PUMP HOUSE

PERIAR POND

KEER POND

UDAIYAN POND