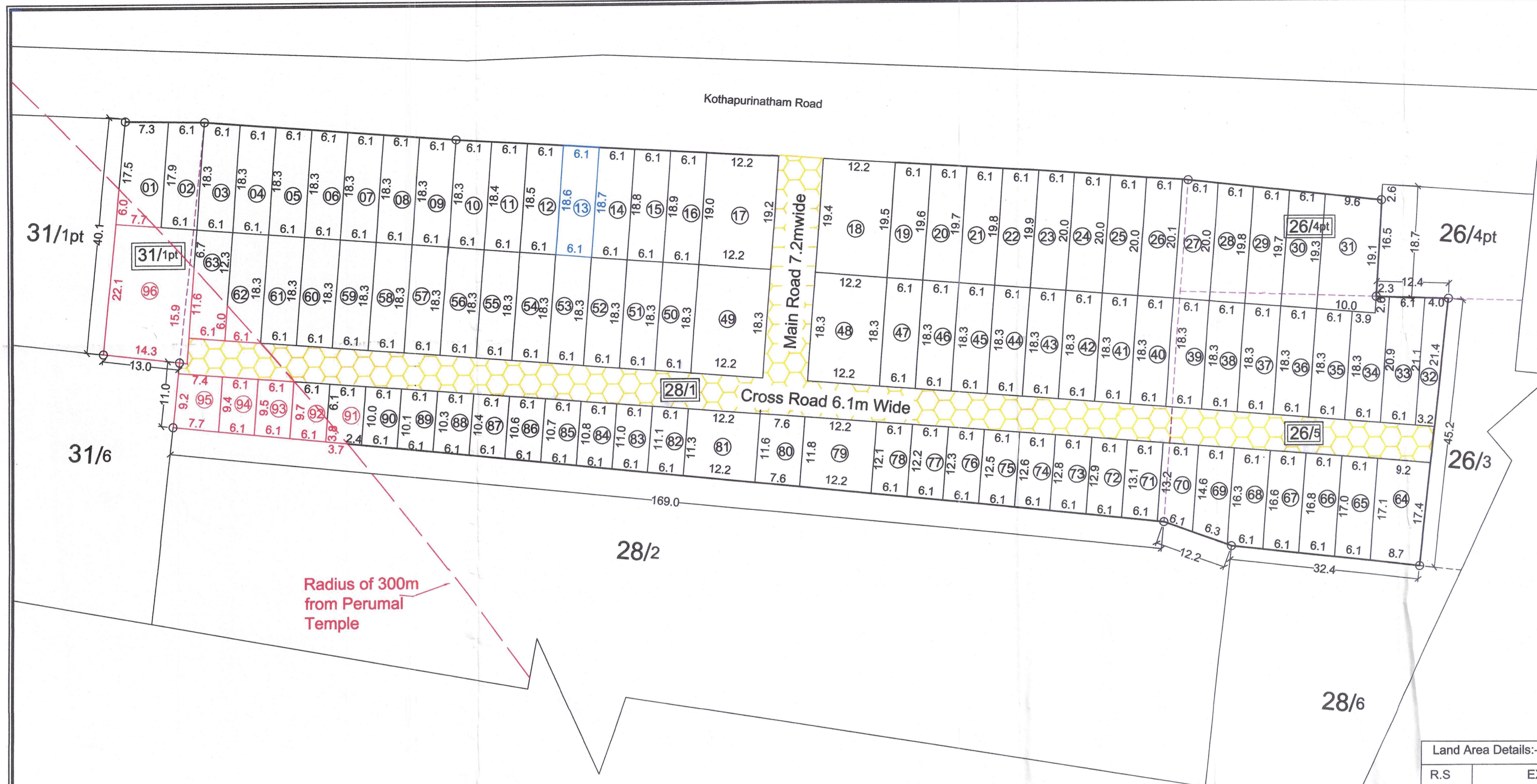

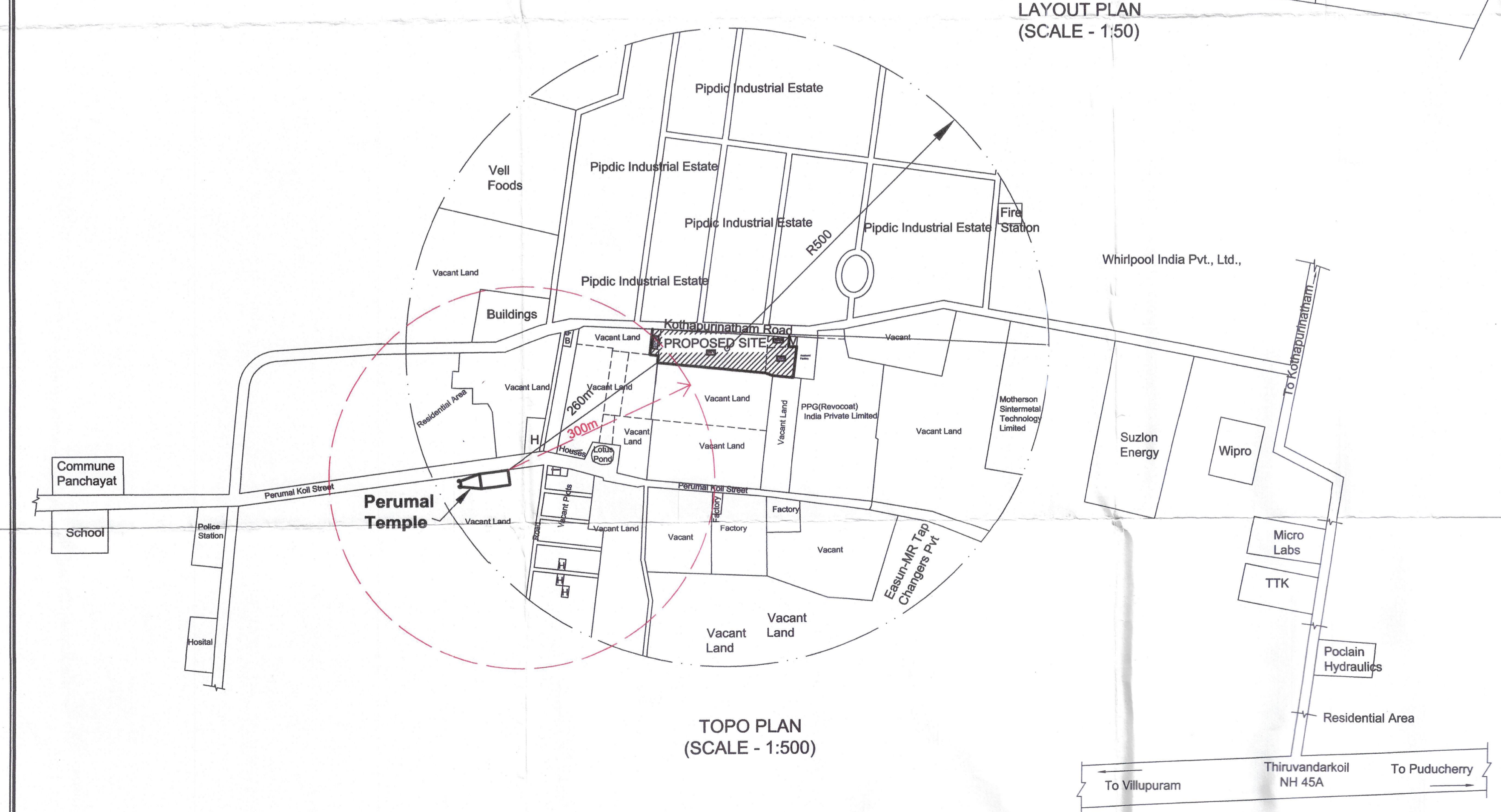


PLAN SHOWING THE
"SRI SUPREME NAGAR"
 RESIDENTIAL LAYOUT AT R.S.NO:
 26/4PT, 26/5, 28/1, 31/1PT
 THIRUBUVANAI REVENUE VILLAGE,
 MANNADIPET COMMUNE,
 PUDUCHERRY.



LAYOUT PLAN
 (SCALE - 1:50)



TOPO PLAN
 (SCALE - 1:500)

Land Area Details:-

R.S NO:	EXTENT AS PER DOCUMENT		EXTENT AS PER LAYOUT
31/1pt	Okani 10 kuzhi 0 veesam	5760.00sq.ft 535.30sq.m	531.15sq.m
28/1pt	1kani 47 kuzhi 13 veesam	85140.00sq.ft 7912.64sq.m	9183.11sq.m
28/1pt	Okani 26 kuzhi 0 veesam	14976.00sq.ft 1391.82sq.m	
26/5	Are 19.50	20982.00sq.ft 1950.00sq.m	1934.58sq.m
26/4pt		7458.00sq.ft 693.12sq.m	582.63sq.m
Total Land Area		134316.00sq.ft 12482.88sq.m	12231.47sq.m

TOTAL LAYOUT AREA : 12231.47sq.m
 SOLD PLOT AREA : 113.77sq.m
 UNSOLD PLOT AREA : 9974.70sq.m
 ASI PLOT AREA : 622.60sq.m
 ROAD AREA : 1520.40sq.m
 TOTAL AREA : 12231.47sq.m

All the dimensions are in "mtrs"

OWNERS
 Drawn By: **JAC Construction** 96262 22013

ENGINEER
Mr. Varadharamanujam S/O Chinnasamy
Mr. Sambasivam S/O Chinnasamy

Mr. C. Sekar, B.E., M.F.M.,
 CHARTERED ENGINEER
 APPROVED VALUER
 Regn. No. 3, 057 / PPA / UC 71
 386, Bharathi Street,
 Puducherry - 605 001
 Ph: 2343991, Mobile: 94433-41916

IN-PRINCIPLE LAYOUT FRAME WORK APPROVAL ISSUED VIDE
 NO.: 3774 / 778 / PPA / DATED 10 DEC 2018
 Z(NCP/Layout/1P-App)/2018
 MEMBER SECRETARY
 PUDUCHERRY PLANNING AUTHORITY
 * Subject to the fulfilment of conditions stipulated in the permit (S.No. 1 to 10)

UNSOLD PLOT DETAILS:-

SL. NO:	PLOT NO:	EXTENT IN SQM	EXTENT IN SQFT	SL. NO:	PLOT NO:	EXTENT IN SQM	EXTENT IN SQFT
1	1PT	109.65	1179.83	48	49	223.26	2402.28
2	02	110.41	1188.01	49	50	111.63	1201.00
3	03	111.63	1201.00	50	51	111.63	1201.00
4	04	111.63	1201.00	51	52	111.63	1201.00
5	05	111.63	1201.00	52	53	111.63	1201.00
6	06	111.63	1201.00	53	54	111.63	1201.00
7	07	111.63	1201.00	54	55	111.63	1201.00
8	08	111.63	1201.00	55	56	111.63	1201.00
9	09	111.63	1201.00	56	57	111.63	1201.00
10	10	111.94	1204.47	57	58	111.63	1201.00
11	11	112.55	1211.04	58	59	111.63	1201.00
12	12	113.16	1217.60	59	60	111.63	1201.00
13	14	114.38	1230.73	60	61	111.63	1201.00
14	15	114.99	1237.29	61	62PT	93.33	1004.09
15	16	115.60	1243.86	62	63PT	57.95	623.40
16	17	233.02	2507.30	63	64	154.39	1661.24
17	18	237.29	2553.24	64	65	104.01	1119.15
18	19	119.26	1283.24	65	66	103.09	1109.25
19	20	119.87	1289.80	66	67	101.87	1096.12
20	21	120.48	1296.36	67	68	100.35	1079.77
21	22	120.09	1292.17	68	69	95.79	1030.70
22	23	121.70	1309.49	69	70	84.79	912.34
23	24	122.00	1312.72	70	71	80.22	863.17
24	25	122.00	1312.72	71	72	79.30	853.27
25	26	122.31	1316.06	72	73	78.39	843.48
26	27	122.31	1316.06	73	74	77.47	833.58
27	28	121.39	1306.16	74	75	76.56	823.79
28	29	120.48	1296.36	75	76	75.64	813.89
29	30	118.95	1279.90	76	77	74.73	804.09
30	31	188.16	2024.60	77	78	74.12	797.53
31	32	76.50	823.14	78	79	145.79	1568.70
32	33	128.10	1378.36	79	80	88.92	956.78
33	34	117.61	1265.48	80	81	139.69	1503.06
34	35	111.63	1201.00	81	82	68.32	735.12
35	36	111.63	1201.00	82	83	67.41	725.33
36	37	111.63	1201.00	83	84	66.49	715.43
37	38	111.63	1201.00	84	85	65.58	705.64
38	39	111.63	1201.00	85	86	64.97	699.08
39	40	111.63	1201.00	86	87	64.05	689.18
40	41	111.63	1201.00	87	88	63.14	679.39
41	42	111.63	1201.00	88	89	62.22	669.49
42	43	111.63	1201.00	89	90	61.31	659.70
43	44	111.63	1201.00	90	91PT	53.67	574.15
44	45	111.63	1201.00	91	92PT	18.60	196.90
45	46	111.63	1201.00	92	96PT	21.14	219.93
46	47	111.63	1201.00	Total Area		9974.70	1,07,327.77
47	48	223.26	2402.28				

FALLS IN ASI PLOT DETAILS:-

SL. NO:	PLOT NO:	EXTENT IN SQM	EXTENT IN SQFT	SL. NO:	PLOT NO:	EXTENT IN SQM	EXTENT IN SQFT
1	1PT	23.10	248.56	6	93	58.56	630.11
2	62PT	18.30	196.91	7	94	57.65	620.31
3	63PT	53.68	577.60	8	95	70.22	755.57
4	91PT	7.03	75.64	9	96PT	292.88	3151.39
5	92PT	41.18	443.10	Total Area		622.60	6699.19

SOLD PLOT DETAILS:-

SL. NO:	PLOT NO:	EXTENT IN SQM	EXTENT IN SQFT
1	13	113.77	1224.17

COLUR INDEX:-

ROAD UNSOLD

SOLD ASI LIMIT

APPROVING AUTHORITY